



DUVAL AND ASSOCIATED COUNTY MANATEE PROTECTION AREAS AND BOATING RESTRICTED AREAS

For description of zone boundaries see:

68C-22.027 F.A.C for State Manatee Protection Zones last amended 1/30/2007
68D-24.016 F.A.C. for State Boating Restricted Areas last amended 12/7/1989
50 CFR part 17.108 for Federal Manatee Protection Areas (9-28-2012 Edition)

For information please call or write to:
Fish and Wildlife Conservation Commission
Division of Habitat and Species Conservation
Imperiled Species Management Section
620 South Meridian Street - Mail Station 6A
Tallahassee, FL 32399-1600
PHONE (850) 922-4330 FAX (850) 922-4338

These maps show ONLY the FWC Manatee Protection Zones, FWC Boating Restricted Areas, and USFWS Manatee Protection Areas (if applicable).
There may also be other Local/State/Federal Zones.
Boaters are advised to abide by the regulations as posted on the water.

ZONE TYPE LEGEND



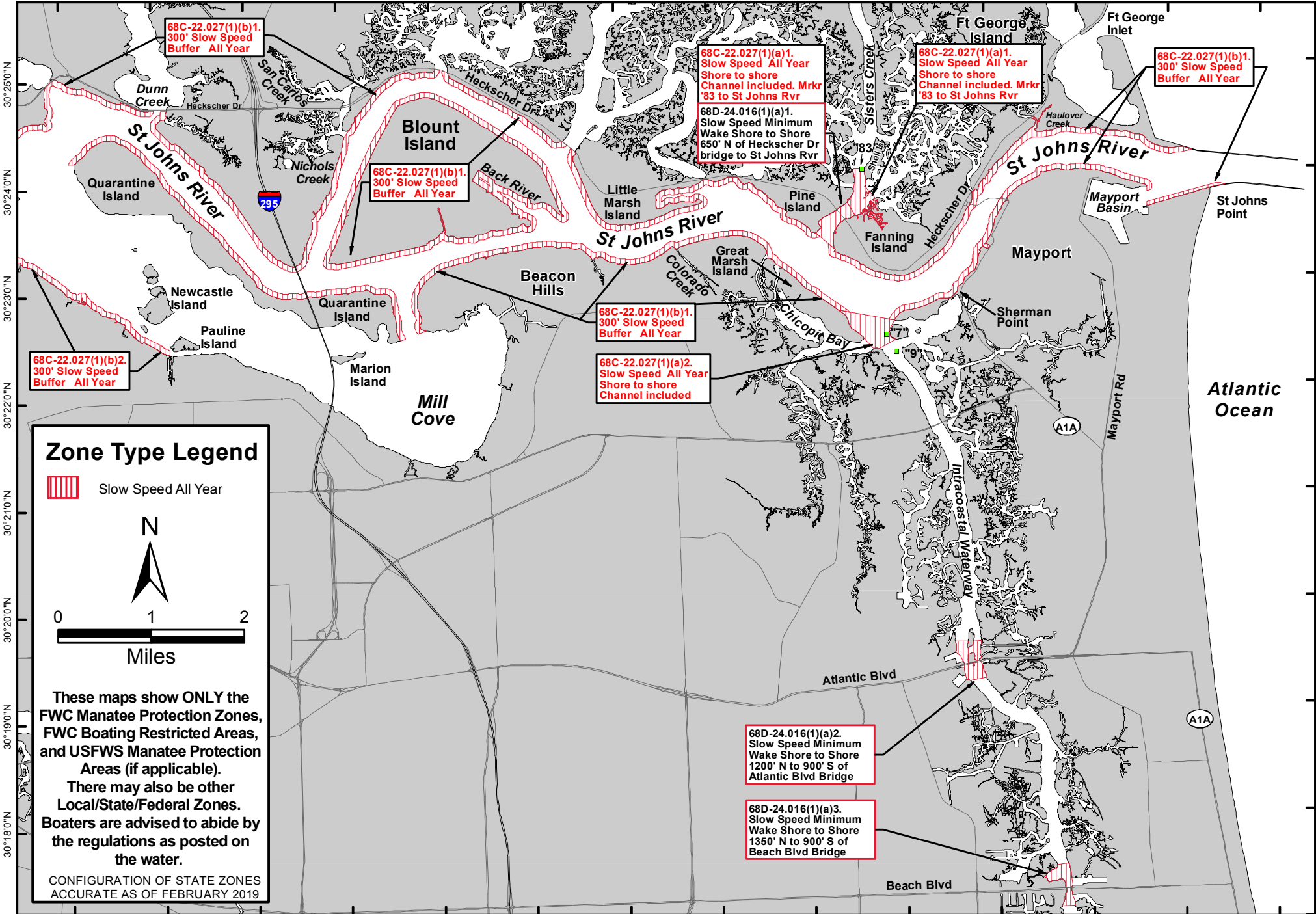
Slow Speed All Year



**Slow Speed When Flashing
During unusually high vessel traffic**



25mph All Year



Zone Type Legend

Slow Speed All Year

N

0 1 2
Miles

These maps show **ONLY** the FWC Manatee Protection Zones, FWC Boating Restricted Areas, and USFWS Manatee Protection Areas (if applicable). There may also be other Local/State/Federal Zones. Boaters are advised to abide by the regulations as posted on the water.

CONFIGURATION OF STATE ZONES ACCURATE AS OF FEBRUARY 2019

68C-22.027(1)(a)1. Slow Speed All Year Shore to shore Channel included. Mrkr '83 to St Johns Rvr

68D-24.016(1)(a)1. Slow Speed Minimum Wake Shore to Shore 650' N of Heckscher Dr bridge to St Johns Rvr

68C-22.027(1)(a)1. Slow Speed All Year Shore to shore Channel included. Mrkr '83 to St Johns Rvr

68C-22.027(1)(b)1. 300' Slow Speed Buffer All Year

68C-22.027(1)(b)1. 300' Slow Speed Buffer All Year

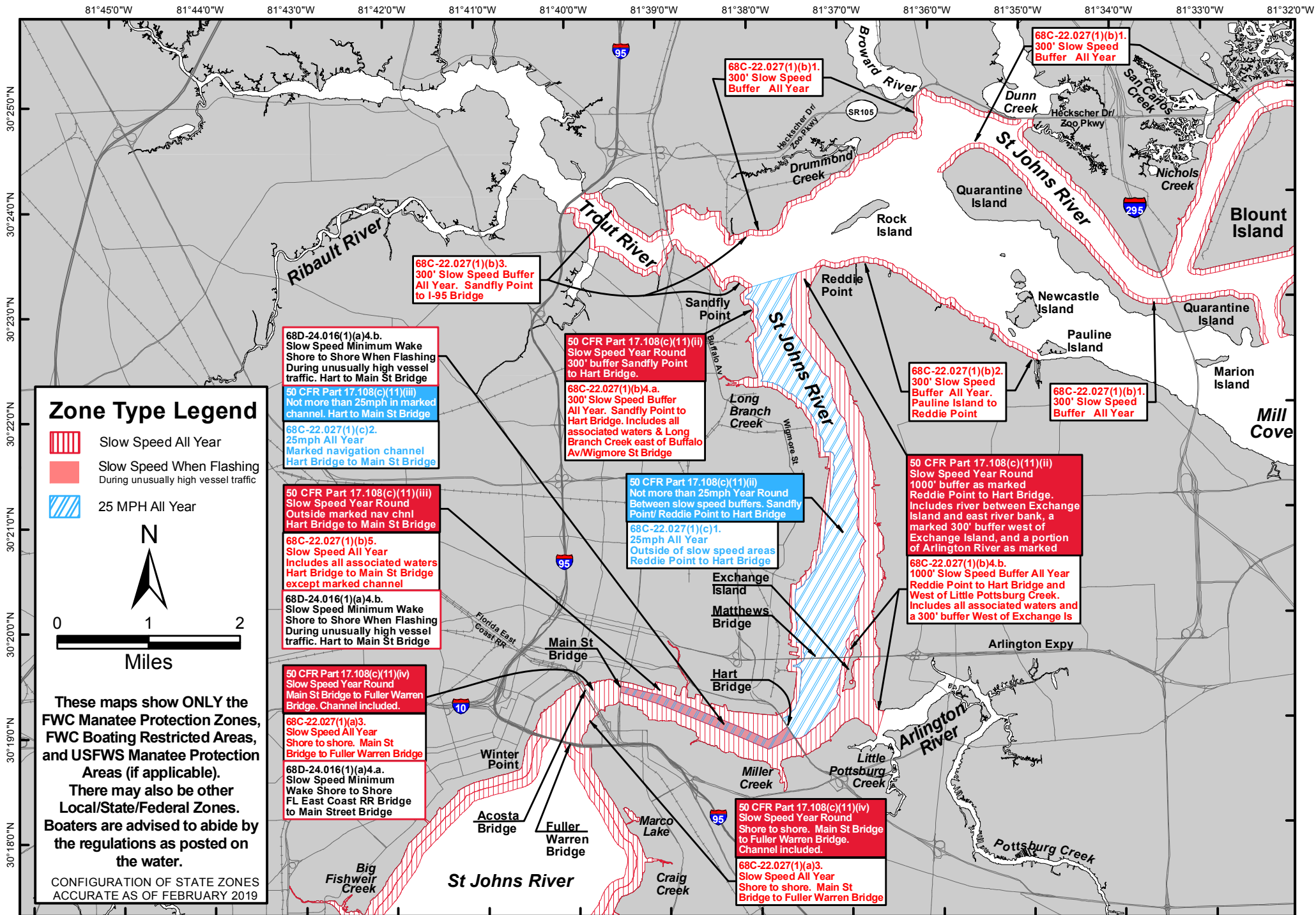
68C-22.027(1)(b)1. 300' Slow Speed Buffer All Year

68C-22.027(1)(a)2. Slow Speed All Year Channel included

68C-22.027(1)(b)2. 300' Slow Speed Buffer All Year

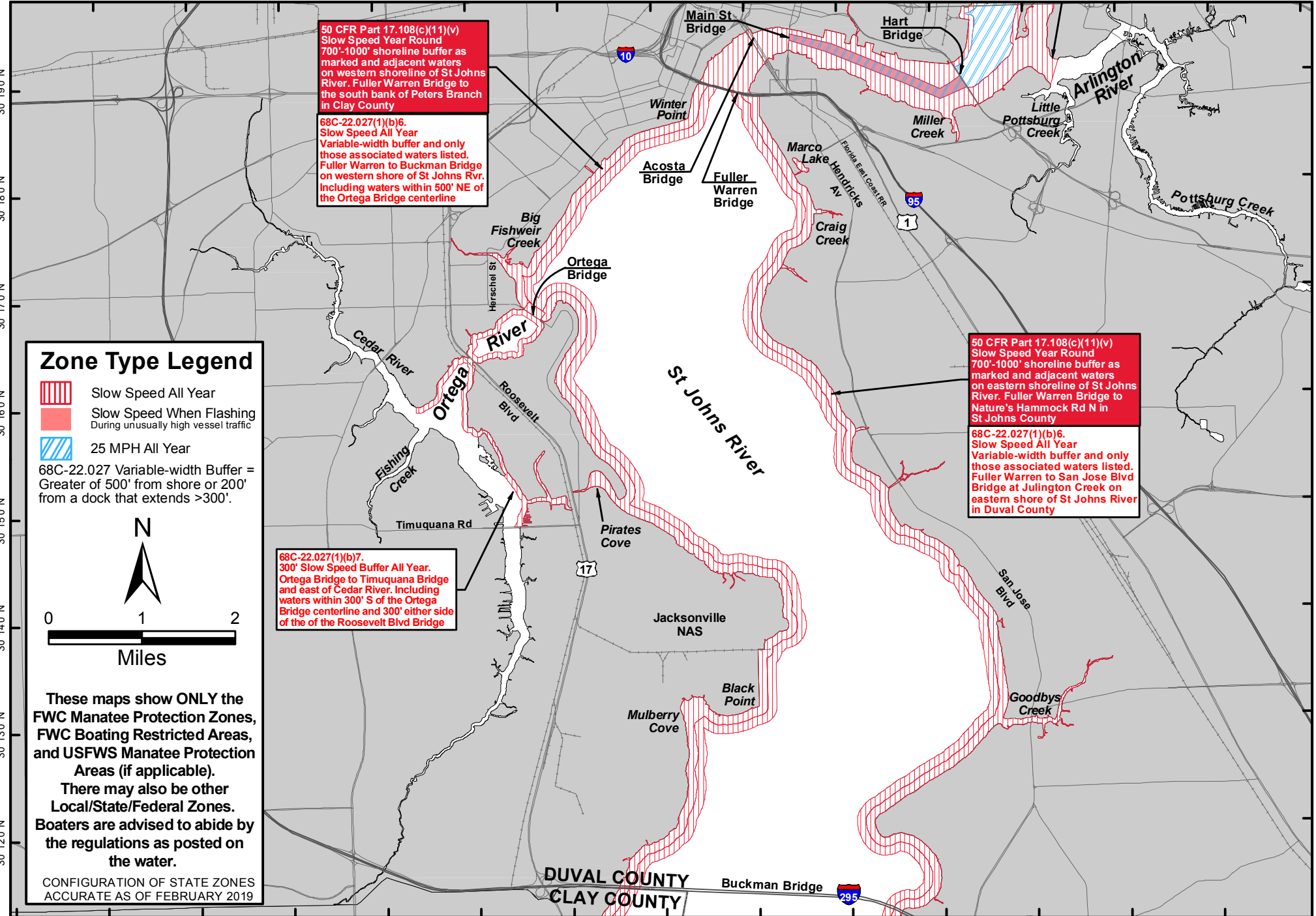
68D-24.016(1)(a)2. Slow Speed Minimum Wake Shore to Shore 1200' N to 900' S of Atlantic Blvd Bridge

68D-24.016(1)(a)3. Slow Speed Minimum Wake Shore to Shore 1350' N to 900' S of Beach Blvd Bridge



**DUVAL & ASSOCIATED COUNTIES
FWC & USFWS MANATEE PROTECTION AREAS
and FWC BOATING RESTRICTED AREAS**

For description of zone boundaries:
See 68C-22.027 F.A.C for State Manatee Protection Zones
See 68D-24.016 F.A.C for State Boating Restricted Areas
See 50 CFR part 17.108 for Federal Manatee Protection Areas



50 CFR Part 17.108(c)(11)(v)
Slow Speed Year Round
700'-1000' shoreline buffer as marked and adjacent waters on western shoreline of St Johns River. Fuller Warren Bridge to the south bank of Peters Branch in Clay County

68C-22.027(1)(b)6.
Slow Speed All Year
Variable-width buffer and only those associated waters listed. Fuller Warren to Buckman Bridge on western shore of St Johns Rvr. Including waters within 500' NE of the Ortega Bridge centerline

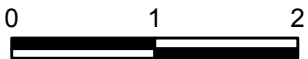
50 CFR Part 17.108(c)(11)(v)
Slow Speed Year Round
700'-1000' shoreline buffer as marked and adjacent waters on eastern shoreline of St Johns River. Fuller Warren Bridge to Nature's Hammock Rd N in St Johns County

68C-22.027(1)(b)6.
Slow Speed All Year
Variable-width buffer and only those associated waters listed. Fuller Warren to San Jose Blvd Bridge at Julington Creek on eastern shore of St Johns River in Duval County

68C-22.027(1)(b)7.
300' Slow Speed Buffer All Year. Ortega Bridge to Timuquana Bridge and east of Cedar River. Including waters within 300' S of the Ortega Bridge centerline and 300' either side of the of the Roosevelt Blvd Bridge

Zone Type Legend

- Slow Speed All Year
 - Slow Speed When Flashing During unusually high vessel traffic
 - 25 MPH All Year
- 68C-22.027 Variable-width Buffer = Greater of 500' from shore or 200' from a dock that extends >300'.



These maps show ONLY the FWC Manatee Protection Zones, FWC Boating Restricted Areas, and USFWS Manatee Protection Areas (if applicable). There may also be other Local/State/Federal Zones. Boaters are advised to abide by the regulations as posted on the water.


CONFIGURATION OF STATE ZONES ACCURATE AS OF FEBRUARY 2019



DUVAL & ASSOCIATED COUNTIES FWC & USFWS MANATEE PROTECTION AREAS and FWC BOATING RESTRICTED AREAS

For description of zone boundaries:
See 68C-22.027 F.A.C for State Manatee Protection Zones
See 68D-24.016 F.A.C for State Boating Restricted Areas
See 50 CFR part 17.108 for Federal Manatee Protection Areas

Zone Type Legend

 Slow Speed All Year
68C-22.027 Variable-width Buffer = Greater of 500' from shore or 200' from a dock that extends >300'.



These maps show **ONLY** the FWC Manatee Protection Zones, FWC Boating Restricted Areas, and USFWS Manatee Protection Areas (if applicable). There may also be other Local/State/Federal Zones. Boaters are advised to abide by the regulations as posted on the water.

CONFIGURATION OF STATE ZONES ACCURATE AS OF FEBRUARY 2019

50 CFR Part 17.108(c)(11)(v)
Slow Speed Year Round
700'-900' shoreline buffer as marked and adjacent waters in Doctors Lake.
68C-22.027(1)(b)11.
Slow Speed All Year
Variable-width buffer and only those associated waters listed. Waters of Doctors Lake, Duck Creek and Swimming Pen Creek

50 CFR Part 17.108(c)(11)(v)
Slow Speed Year Round
700'-1000' shoreline buffer as marked and adjacent waters on western shoreline of St Johns River. Fuller Warren Bridge to the south bank of Peters Branch in Clay County
68C-22.027(1)(b)6.
Slow Speed All Year
Variable-width buffer and only those associated waters listed. Fuller Warren to Buckman Bridge on western shore of St Johns River

50 CFR Part 17.108(c)(11)(v)
Slow Speed Year Round
700'-1000' shoreline buffer St Johns River. 700'-900' shoreline buffer in Doctors Lake. Includes adjacent waters.
68C-22.027(1)(b)11.
Slow Speed All Year.
Waters within 500' either side of US17 Bridge centerline

50 CFR Part 17.108(c)(11)(v)
Slow Speed Year Round
700'-1000' shoreline buffer as marked and adjacent waters on eastern shoreline of St Johns River. Fuller Warren Bridge to Nature's Hammock Rd N in St Johns County
68C-22.027(1)(b)8.
Slow Speed All Year. Waters within 450' either side of San Jose Blvd Bridge centerline

50 CFR Part 17.108(c)(11)(v)
Slow Speed Year Round
700'-1000' shoreline buffer as marked and adjacent waters on eastern shoreline of St Johns River. Fuller Warren Bridge to Nature's Hammock Rd N in St Johns County
68C-22.027(1)(b)8.
Slow Speed All Year. Waters within 450' either side of San Jose Blvd Bridge centerline

50 CFR Part 17.108(c)(11)(v)
Slow Speed Year Round
700'-1000' shoreline buffer as marked and adjacent waters on eastern shoreline of St Johns River. Fuller Warren Bridge to Nature's Hammock Rd N in St Johns County
68C-22.027(1)(b)6.
Slow Speed All Year
Variable-width buffer and only those associated waters listed. Fuller Warren to San Jose Blvd Bridge at Jurlington Creek on eastern shore of St Johns River in Duval County

68C-22.027(1)(b)8.
Slow Speed All Year. Waters within 450' either side of San Jose Blvd Bridge centerline

68C-22.027(1)(b)8.
300' Slow Speed Buffer All Year
San Jose Blvd Bridge to mouth of Oilfield Creek. Includes associated waters

68C-22.027(1)(a)4.
Slow Speed All Year
Shore to shore

50 CFR Part 17.108(c)(11)(v)
Slow Speed Year Round
700'-1000' shoreline buffer as marked and adjacent waters on western shoreline of St Johns River. Fuller Warren Bridge to the south bank of Peters Branch in Clay County
68C-22.027(1)(b)10.
Slow Speed All Year
Variable-width buffer and only those associated waters listed. Waters of St Johns River in Clay County north of a line 300' south of Peters Branch

50 CFR Part 17.108(c)(11)(v)
Slow Speed Year Round
700'-1000' shoreline buffer as marked and adjacent waters on eastern shoreline of St Johns River. Fuller Warren Bridge to Nature's Hammock Rd N in St Johns County
68C-22.027(1)(b)9.
Slow Speed All Year
Variable-width buffer and only those associated waters listed. Waters of St Johns River in St Johns County. San Jose Blvd Bridge to Nature's Hammock Rd N

50 CFR Part 17.108(c)(11)(v)
Slow Speed Year Round
700'-1000' shoreline buffer as marked and adjacent waters on eastern shoreline of St Johns River. Fuller Warren Bridge to Nature's Hammock Rd N in St Johns County
68C-22.027(1)(b)9.
Slow Speed All Year
Variable-width buffer and only those associated waters listed. Waters of St Johns River in St Johns County. San Jose Blvd Bridge to Nature's Hammock Rd N



DUVAL & ASSOCIATED COUNTIES FWC & USFWS MANATEE PROTECTION AREAS and FWC BOATING RESTRICTED AREAS

For description of zone boundaries:
See 68C-22.027 F.A.C for State Manatee Protection Zones
See 68D-24.016 F.A.C for State Boating Restricted Areas
See 50 CFR part 17.108 for Federal Manatee Protection Areas